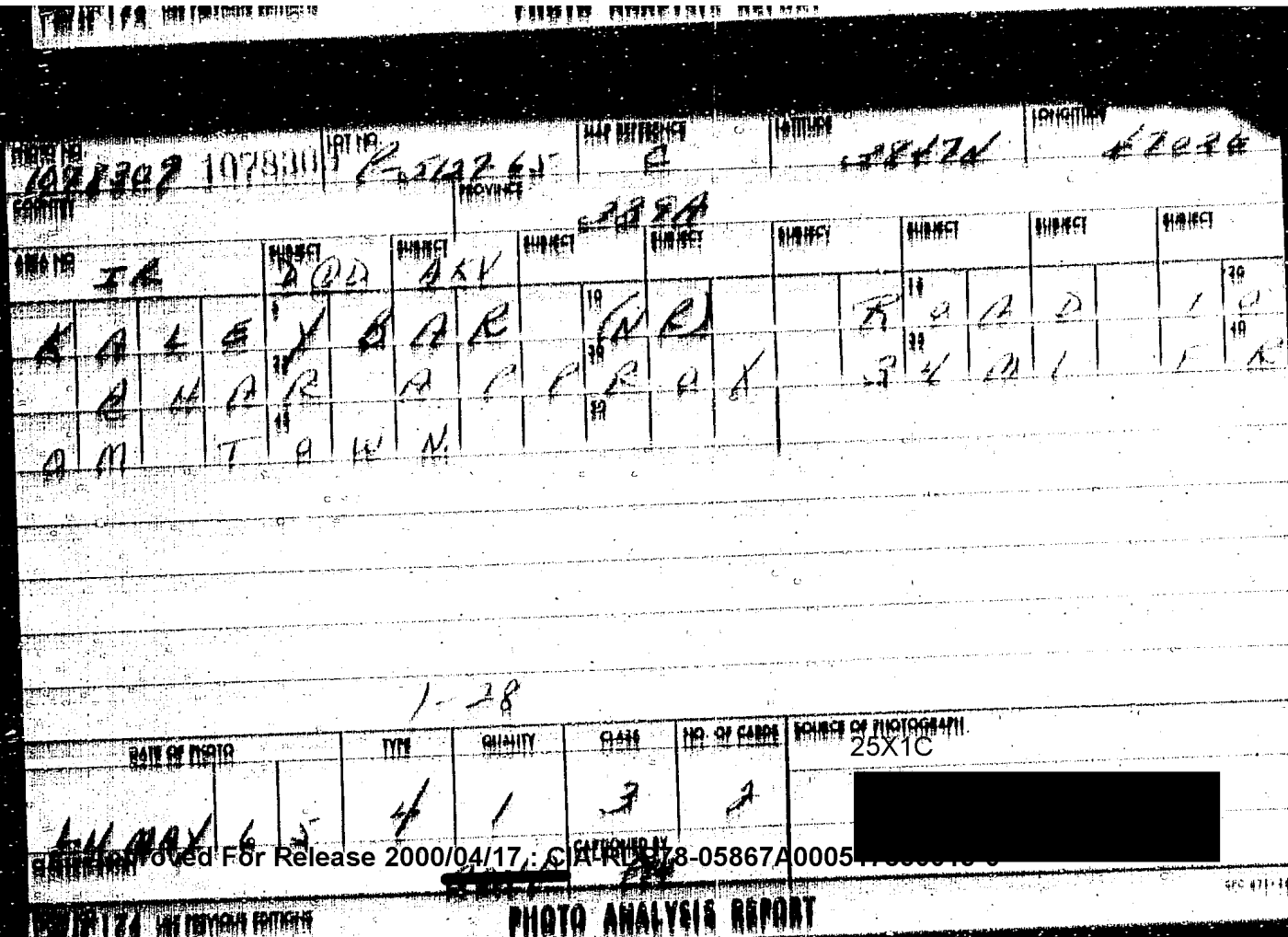

25X1C

[redacted]

Approved For Release 2000/04/17 : CIA-RDP78-05867A000500

PHOTO ANALYSIS REPORT



PHOTO ANALYSIS REPORT

25X1C

[redacted]

Approved For Release 2000/04/17 : CIA-RDP78-05867A000517830015-0



Approved For Release 2000/04/17 : CIA-RDP78-05867A000517830015-0

PHOTO NO. 11178313 | DATE NO. P-5127-65 | MAP REFERENCE C | FLIGHT 24034 | STRIP 3-5-3E

COUNTRY | PROVINCE 4146 ft

AREA NO. 8Y | SUBJECT A&M | SUBJECT A-C | SUBJECT A&M | SUBJECT | SUBJECT | SUBJECT | SUBJECT | SUBJECT

F A R T H E R N P O R T K T 4 C.

PART 2 OF 2 PART PAN. SEE C/E

30

DATE OF PHOTO	TYPE	QUALITY	SCALE	NO. OF CARDS	SOURCE OF PHOTOGRAPH
6 5	4	1	3	3	25X1C [redacted]

CLASSIFICATION | CATEGORY

Approved For Release 2000/04/17 : CIA-RDP78-01087A000517830015-0

PHOTO ANALYSIS REPORT

Approved For Release 2000/04/17 : CIA-RDP78-05867A000517830015-0

PHOTO ANALYSIS REPORT

25X1C

FORM 174 (MAY PREVIOUS EDITIONS)

FRAME NO.	STRIP NO.	MAP REFERENCE	LATITUDE	LONGITUDE
1078314	A 5127-65	C	24 25N	3 0 5 3 5 E

COUNTRY: PROVINCE: 46 B

AREA NO.	SUBJECT	SUBJECT	SUBJECT	SUBJECT	SUBJECT	SUBJECT	SUBJECT	SUBJECT
4Y	A 4A	A 6A	A 4C					
FAST			NEW		PAR	T	W/C.	

30

DATE OF PHOTO	TYPE	QUALITY	CLASS	NO. OF CARDS	SOURCE OF PHOTOGRAPH
Jan 62	4	1	7	3	25X1C [redacted]

CLASSIFICATION: CAPTIONED BY:

Approved For Release 2000/04/17 : CIA-RDP78-05867A000517830015-0

FORM 174 (MAY PREVIOUS EDITIONS) PHOTO ANALYSIS REPORT

PHOTO NO. 1078315	LAT NO. P-5127-65	MAP REFERENCE C	LATITUDE 34°31'N	LONGITUDE 30°35'E
COUNTRY	PROVINCE 426 B			

AREA NO.	SUBJECT	SUBJECT	SUBJECT	SUBJECT	SUBJECT	SUBJECT	SUBJECT	SUBJECT
X	A 4 A	A 6 P	A 4 C					
F A E T	14 15		4 E W	C A R I		4/C		
	17		17					

DATE OF PHOTO	TYPE	QUALITY	FLOWN	NO. OF CARDS	SOURCE OF PHOTOGRAPH
8 Dec 65	4	1	3	3	ILLEGIB [redacted]

EVALUATION: CAPTIONED BY:

Approved For Release 2000/04/17 : CIA-RDP78-05867A000517830015-0

PHOTO ANALYSIS REPORT

FSR 174 [illegible]

AGENCY NO. 1078316	LAT. NO. [illegible]	LATITUDE [illegible]	LONGITUDE [illegible]
COUNTRY	PROVINCE		

AREA NO.	SUBJECT	SUBJECT	SUBJECT	SUBJECT	SUBJECT	SUBJECT	SUBJECT	SUBJECT
[illegible]	[illegible]	[illegible]	[illegible]	[illegible]	[illegible]	[illegible]	[illegible]	[illegible]

1-7

DATE OF PHOTO	TYPE	QUALITY	FILES	NO. OF FRAMES	SOURCE OF PHOTOGRAPH
MAY 6 4	4	1	3	3	[redacted]

25X1C

CLASSIFICATION

CATALOGED BY

Approved For Release 2000/04/27 : CIA-RDP78-00867A000517830015-0

FSR 174 [illegible] PHOTO ANALYSIS REPORT

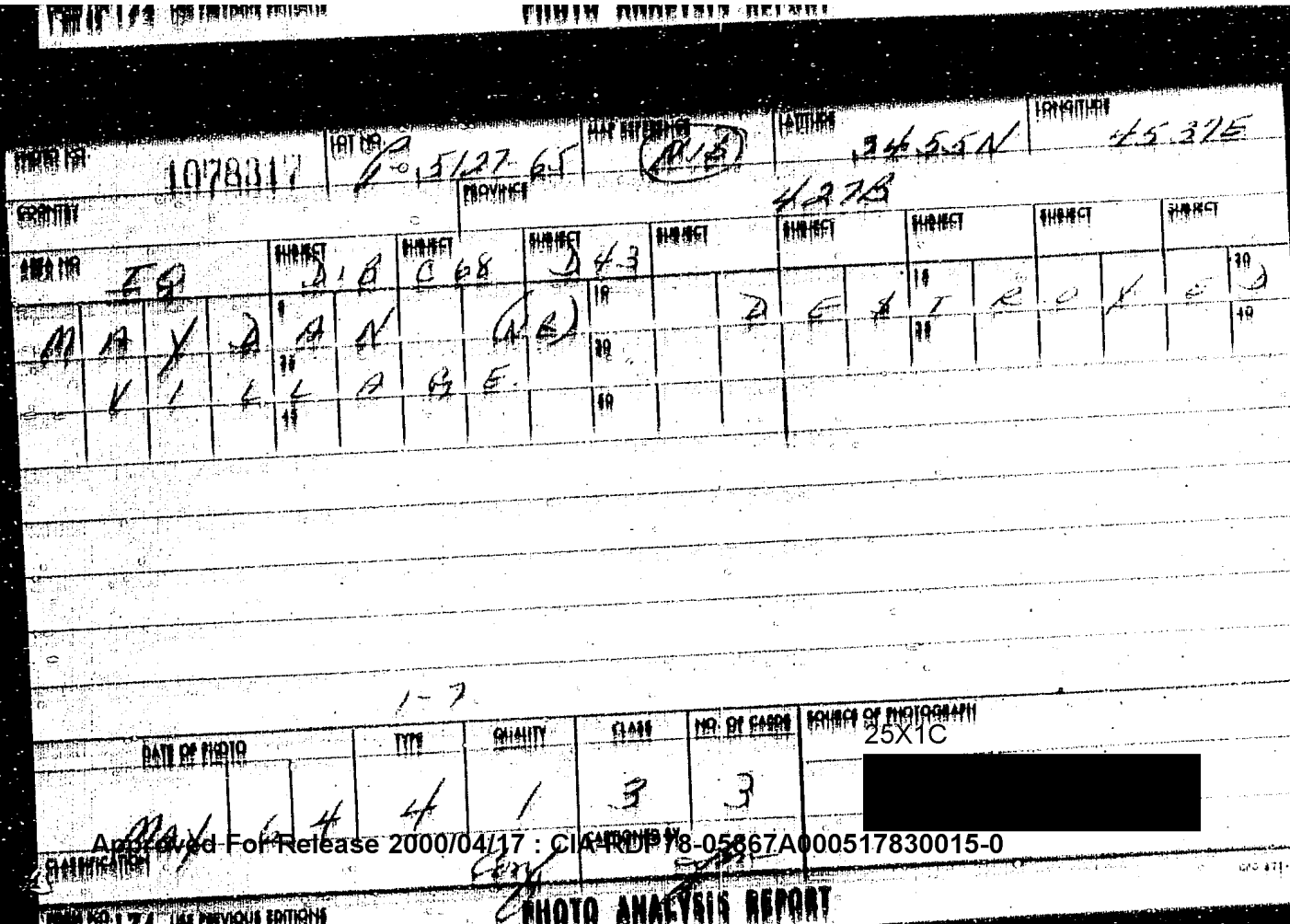

PHOTO ANALYSIS REPORT

1078317

1-7

25X1C

[redacted]

Approved For Release 2000/04/17 : CIA-RDP78-05867A000517830015-0

FORM NO. 174 USE PREVIOUS EDITIONS

FRAME NO.	LAT NO.	MAP REFERENCE	LATITUDE	LONGITUDE
1078316	[illegible]	[illegible]	[illegible]	[illegible]

COUNTRY: [illegible] PROVINCE: [illegible]

AREA NO.	SUBJECT	SUBJECT	SUBJECT	SUBJECT	SUBJECT	SUBJECT	SUBJECT	SUBJECT
[illegible]	[illegible]	[illegible]	[illegible]	[illegible]				

DATE OF PHOTO	TYPE	QUALITY	SCALE	NO. OF CARDS	SOURCE OF PHOTOGRAPH
[illegible]	[illegible]	[illegible]	[illegible]	[illegible]	25X1C [redacted]

EXAMINATION: [illegible] EXAMINED BY: [illegible]

Approved For Release 2000/04/17 : CIA-RDP78-05867A000517830015-0

FORM NO. 174 USE PREVIOUS EDITIONS

PHOTO ANALYSIS REPORT

FORM 174 USE PREVIOUS EDITIONS PHOTO ANALYSIS REPORT

PHOTO NO.	LOT NO.	MAP REFERENCE	LATITUDE	LONGITUDE
1078319	P-5187-65	C	1325N	44136

COUNTRY

PROVINCE 4270

AREA NO. FQ | SUBJECT 184 | SUBJECT 1H2

T A J I IAE RADAR BAHA

O L RADAR R AA

3-23

DATE OF PHOTO	TYPE	QUALITY	CLASS	NO. OF CARDS	SOURCE OF PHOTOGRAPH
MAR 65	7	1	2	2	25X1C [redacted]

Approved For Release 2000/04/17 : CIA-RDP78-05867A000517830015-0

CLASSIFICATION SECRET

FORM NO. 174 USE PREVIOUS EDITIONS

PHOTO ANALYSIS REPORT

FORM NO. 174 USE PREVIOUS EDITIONS

PHOTO ANALYSIS REPORT

FRAME NO. 078320		IAT NO. A-2,527-65		MAP REFERENCE C		LATITUDE 33 25 N		LONGITUDE 44 13 E		
SECURITY		PROVINCE 42 7C								
AREA NO. EP		SUBJECT 184	SUBJECT 1H2	SUBJECT	SUBJECT	SUBJECT	SUBJECT	SUBJECT	SUBJECT	SUBJECT
T A J 1		1	I A F	10 K A D A			19 R	S C A O		
A 1		11		20			11			19

3-23

DATE OF PHOTO	TYPE	QUALITY	CLASS	NO. OF CARDS	SOURCE OF PHOTOGRAPH
24 AUG 65	7	1	2	2	25X1C [redacted]

SECRET

Approved For Release 2000/04/17 : CIA-RDP78-05867A000517[illegible]

FRAME NO. 1078321 | STRIP NO. 10783[illegible] | MAP REFERENCE C | LATITUDE 33 21 N | LONGITUDE 40 36 E

COUNTRY | PROVINCE 427 A

AREA NO.	SUBJECT	SUBJECT	SUBJECT	SUBJECT	SUBJECT	SUBJECT	SUBJECT	SUBJECT
IQ	ABS	AIR	AIR					

H	-	A		1		I	R	A	Q	10	E		I	R	19 U	L	E	H	N		30
E	Q		A	11	I	E	F	I	E	20	A		E		29 B	I	U	R	N	A	40
E		F	A	11	C	I	L	I	I	20											

16 - 31

DATE OF PHOTO			TYPE	QUALITY	CLASS	NO. OF CARDS	SOURCE OF PHOTOGRAPH
20 Sept	6	5	7	1	2	3	25X1C [redacted]

INTERPRETATION | CAPTIONED BY [illegible]

Approved For Release 2000/08/08 : CIA-RDP78-05807A000517830015-0

FORM NO. 174 REPLACES PREVIOUS EDITION

PHOTO ANALYSIS REPORT



AREA NO. 1078022 | LAT NO. E-512265 | MAP REFERENCE C | LATITUDE 33 21 N | LONGITUDE 40 36 E

ACCURACY | PROVINCE 427 A

AREA NO. 10 | SUBJECT AKS | SUBJECT AIR | SUBJECT AIN | SUBJECT | SUBJECT | SUBJECT | SUBJECT | SUBJECT

H T A | 9 I R A F | 19 E E T R | 29 C L E A N

C A | 39 A L E F I E L D | 39 B I O R D E

E A | 49 C L E I T | 49

16-31

DATE OF PHOTO	TYPE	QUALITY	CLASS	NO. OF CARDS	SOURCE OF PHOTOGRAPH
20 Jan 65	7	1	2	3	25X1C [redacted]

CAPTIONED BY [redacted]

Approved For Release 2000/04/17 : CIA-RDP78-05867A000517830015-0

FORM 174 USAF EDITION

PHOTO ANALYSIS REPORT

AERIAL NR	1078323	LAT NO	P-5127-65	MAP REFERENCE	LATITUDE 23 47 N
					LONGITUDE 41 27 E

COUNTRY PROVINCE

AREA NR	SUBJECT	SUBJECT	SUBJECT	SUBJECT	SUBJECT	SUBJECT	SUBJECT	SUBJECT
FO	A65	A15	A1N	A1A	A1T			
HAIFA AIRFIELD						18	01	19
STORAGE FACILITY						38	X	39

16-JUL

DATE OF PHOTO	TYPE	AVAILITY	SCALE	NO. OF CARDS	SOURCE OF PHOTOGRAPH
20 Oct 65	T	I	A	5	[redacted]

PHOTOGRAPHED BY

Approved For Release 2000/04/17 : CIA-RDP78B05867A000517830015-0

FORM 174 USE PREVIOUS EDITIONS

PHOTO ANALYSIS REPORT

PHOTO NR: 107882-1 | REF NR: A5127-65 | LAT REFERENCE: C | LATITUDE: 34071N | LONGITUDE: 42235E

COUNTRY: | PROJECT: 427A

AREA NR: IQ | SUBJECT: AKS | SUBJECT: A11 | SUBJECT: AIP | SUBJECT: AIN | SUBJECT | SUBJECT | SUBJECT | SUBJECT

HAD 1 THA K-3 A 1 R F 1 E L

D E 1 L 6 I O R A G E F A C 1

L I T Y

14-21

DATE OF PHOTO	TYPE	QUALITY	CLASS	NO. OF CARDS	SOURCE OF PHOTOGRAPH
20 APR 65	7	1	2	4	25X1C [redacted]

CLASSIFICATION: SECRET | CONTROLS: [redacted]

Approved For Release 2000/04/17 : CIA-RDP78-05867A000517830015-0

GPO 671-769

PHOTO ANALYSIS REPORT

PHOTO NO. 1078325 | LAT NO. E-5427-65 | FLT DIRECTION C | LATITUDE 34°07'N | LONGITUDE 42°23'E

COUNTRY [redacted] | MISSION 427A

AREA NO	SUBJECT	SUBJECT	SUBJECT	SUBJECT	SUBJECT	SUBJECT	SUBJECT	SUBJECT
1Q	AK5	A11	A18	A1N				

1	H	A	D	1	T	H	A			10	K	—	3		A	19	1	R	F	1	E	20	2
2	[redacted]				11	D	1	L		K	11	T	O	R	A	G	E		F	A	C	19	1
L	I	T	Y		11						11												

16 - 31

DATE OF PHOTO	TYPE	QUALITY	SCALE	NO. OF CARDS	SOURCE OF PHOTOGRAPH
20 APR 65	7	1	2	4	[redacted]

25X1C

CAPTIONED BY [redacted]

SECRET

Approved For Release 2000/04/17 : CIA-RDP78-05167A000517830015-0

PHOTO ANALYSIS REPORT

PHOTO NO. 1078324	LOT NO. A-31265	MAP REFERENCE C	LATITUDE 37 30 N	LONGITUDE 40 36 E

COUNTRY RECEIVED 4 APR 74

AREA NO.	SUBJECT	SUBJECT	SUBJECT	SUBJECT	SUBJECT	SUBJECT	SUBJECT	SUBJECT
IQ	AKS	AII	AIP					

1							10												10
M	-	2			I	R	A	Q		E	F	T	R	e	k	E	u	N	
11									19					11					19
C	A		A	/	R	F	/	E	E	D		C		k	T	O	R	N	G
F		F	A	11	C	/	F	/	T	/	19								

16-31

DATE OF PHOTO	TYPE	QUALITY	CLASS	NR. OF CARDS	SOURCE OF PHOTOGRAPH
6 5	7	1	2	3	[redacted]

ILLEGIB

CAPTIONED BY

Approved For Release 2000/04/17 : CIA-RDP79-05867A000517830015-0

PHOTO ANALYSIS REPORT



Approved For Release 2000/04/17 : CIA-RDP78-07867A000517830015-0

PHOTO ANALYSIS REPORT

MISSION NO. 1078326	IAT NO. P-5127-65	MAP REFERENCE C	LATITUDE 12°33'N	LONGITUDE 45°26'E	
COUNTRY	PROVINCE				
AREA NO. I	SUBJECT 343	SUBJECT D	SUBJECT	SUBJECT	SUBJECT
SUBJECT	SUBJECT	SUBJECT	SUBJECT	SUBJECT	SUBJECT
1 2 3 4 5 6 7 8 9 10 11 12 13 14 15 16 17 18 19 20					
A L A M A N I A (K) T E R R					
A I R E O F T O W N L K G N					
F R A M R O A D.					
21 22 23 24 25 26 27 28 29 30 31 32 33 34 35 36 37 38 39 40					

DATE OF PHOTO	TYPE	QUALITY	SCALE	NO. OF CARDS	SOURCE OF PHOTOGRAPH
MAY 64	4	1	3	1	25X1C [redacted]

PHOTOINTERPRETER

Approved For Release 2000/04/17 : CIA-RDP78-00867A000517830015-0



PHOTO NO. 1078389 LAT NO. A-5127-65 MAP REFERENCE C LATITUDE 13 33 N LONGITUDE 45 26 E

COUNTRY PROVINCE 427B

AREA NO. 1Q SUBJECT D45 SUBJECT D43 SUBJECT SUBJECT D16 SUBJECT SUBJECT SUBJECT SUBJECT

DATE OF PHOTO TYPE QUALITY PLANS NR. OF CARDS SOURCE OF PHOTOGRAPH

25X1C

[redacted]

CATTOMED BY

PHOTO ANALYSIS REPORT

Approved For Release 2000/04/17 : CIA-RDP78-05807A000517830015-0

PHOTO NO	1078330	LAT NO		MAP REFERENCE		LATITUDE		LONGITUDE	
COUNTRY		PROVINCE							

AREA NO	SUBJECT	SUBJECT	SUBJECT	SUBJECT	SUBJECT	SUBJECT	SUBJECT	SUBJECT

1-7-8

DATE OF PHOTO	TYPE	QUALITY	CLASS	NO. OF CARDS	SOURCE OF PHOTOGRAPH

CLASSIFICATION

PARTICIPATED BY

25X1C

Approved For Release 2000/04/17 : CIA-RDP78-03B5ZA000517830015-0

MISSION NO. 1078331 | LAT NO. F-5127-65 | MAP REFERENCE C | LATITUDE 25°-25'N | LONGITUDE 45°-45'E

COUNTRY | PROVINCE 47B

AREA NO. 7G | SUBJECT 243 | SUBJECT 248 | SUBJECT 216 | SUBJECT 281 | SUBJECT 23C | SUBJECT | SUBJECT | SUBJECT

A R A A T (A R) 10 K H R D 19 1 6 11 1 20 R.
1 B F 28 M 1 G R A T 1 N 29 G E C 30 E
T A W 28 K L K G 29 A

1-7-8

DATE OF PHOTO: MAY 6 4 | TYPE: 4 | QUALITY: 1 | CLASS: 3 | NO. OF FRAMES: 3 | SOURCE OF PHOTOGRAPH: [redacted] 25X1C

RATIO OF ENLG. | CAPTURED BY

Approved For Release 2000/04/17 : CIA-RDP78-03007A000517830015-0

FORM 174 USE PREVIOUS EDITIONS

PHOTO ANALYSIS REPORT

PRINT NO. 1078832 | LOT NO. E-5127-65 | MAP REFERENCE C | LATITUDE 35-25N | LONGITUDE 45-45E

COUNTRY | PROVINCE 47B

AREA NO. 15	SUBJECT 01B	SUBJECT 01B	SUBJECT 243	SUBJECT 248	SUBJECT	SUBJECT	SUBJECT	SUBJECT
ARBA	T (AR)		TERRAIN					

DATE OF PHOTO	TYPE	QUALITY	CLASS	NO. OF CARDS	SOURCE OF PHOTOGRAPH
MAY 64	4	1	3	4	[redacted]

25X1C

CAPTIONED BY

Approved For Release 2000/04/17 : CIA-RDP78-05867A000517830015-0

DD FORM 174 USE PREVIOUS EDITIONS

PHOTO ANALYSIS REPORT

PHOTO NO. 1078833 | MAT NO. F-3127-65 | MAP REFERENCE C | LATITUDE 29 58 N | LONGITUDE 48 29 E

COUNTRY PROVINCE 44 44 D

AREA NO. FP

SUBJECT	SUBJECT	SUBJECT	SUBJECT	SUBJECT	SUBJECT	SUBJECT	SUBJECT
D36	AL H	A HA	A IP				

A L F A W 10 1 4 S T O R A G E 19

F A C I L I T Y 10 1 A C R E A R E 19

A

PART 1 OF 2 PART SERIES. SEE ALSO

7-16-29-3E

DATE OF PHOTO	TYPE	QUALITY	CLASS	NO. OF CARDS	SOURCE OF PHOTOGRAPH
APR 65	1	2	2	4	25X1C [redacted]

RANGE/CAMERA [redacted] CAPTIONED BY [redacted]

Approved For Release 2000/04/17 : CIA-RDP78-03867A000517830015-0

NPIC FORM 174 USE PREVIOUS EDITIONS

PHOTO ANALYSIS REPORT

PHOTO NO. 107303 | LAT NO. 2,242-65 | MAP REFERENCE G | LATITUDE 29.58N | LONGITUDE 44.27E

PRIORITY | PROVINCE 44 4D

AREA NO.	SUBJECT	SUBJECT	SUBJECT	SUBJECT	SUBJECT	SUBJECT	SUBJECT	SUBJECT
EG	236	AL4	A4A	A1A				

PART 2 OF 3 PART SERIES. USE ALL

7-16-28-32

DATE OF PHOTO	TYPE	QUALITY	FLOWN	NO. OF CARDS	SOURCE OF PHOTOGRAPH
APR 65	1	2	2	4	[redacted]

ILLEGIB

CLASSIFICATION | CAPTIONED BY

Approved For Release 2000/04/07 : CIA-RDP78-05867A000517030015-0

FORM 174 USE PREVIOUS EDITIONS

PHOTO ANALYSIS REPORT

Approved For Release 2000/04/17 : CIA-RDP78-05867A000517830015-0
EGIB

Approved For Release 2000/04/17 : CIA-RDP78-05867A000517830015-0

DOCUMENT NO. 1078330	LAT NO. R-512765	MAP REFERENCE C	LATITUDE 30,20N	LONGITUDE 47 47E	
COUNTRY	PROVINCE 445B				
AREA NO. IQ	SUBJECT 062	SUBJECT 236	SUBJECT AKW	SUBJECT ALM	SUBJECT
A 4 B	1 A S R A H	10		W A I E R F R O W	19 20
T A R E A	11	30			29 30
	21	40			39 40

6-7-28-29

DATE OF PHOTO	TYPE	QUALITY	CLASS	NO. OF CARDS	SOURCE OF PHOTOGRAPH
44 Sept 62	7	1	2		25X1C [redacted]

CLASSIFICATION [redacted] CAPTIONED BY [redacted]

Approved For Release 2000/04/17 : CIA-RDP78-05867A000517830015-0

FORM 174 USE PREVIOUS EDITION

PHOTO ANALYSIS REPORT

PHOTO NO. 1073337 | LAT NO. R-5127-65 | FILM DESIGNATION C | LATITUDE 30 30N | LONGITUDE 47 47E

COUNTRY | PROVINCE

AREA NO.	SUBJECT	SUBJECT	SUBJECT	SUBJECT	SUBJECT	SUBJECT	SUBJECT	SUBJECT
FQ	062	036	A+A	A+H	CAC=			
ALGABSRAH				APPEAR=A				
AN	ATT			A L - A E A B R 1				
VEE								

PART 1 OF 8 PART SERIES. SEE CIA

7-27JUL80

DATE OF PHOTO	TYPE	QUALITY	SCALE	NO. OF FRAMES	SOURCE OF PHOTOGRAPH
14 APR 65	7	1	2	5	ILLEGIB

CLASSIFICATION: SECRET | CLASSIFIED BY: [illegible]

Approved For Release 2000/08/16 : CIA-RDP78-06061A000517830015-0

FORM 175 USE PREVIOUS EDITIONS

PHOTO ANALYSIS REPORT

PHOTO NO. 1078118 | FLT NO. A-5127-65 | MAP REFERENCE C | LATITUDE 30 30N | LONGITUDE 47 47E

PRIORITY | PROVINCE 44 58

AREA NO. 50	SUBJECT 042	SUBJECT 036	SUBJECT 01A	SUBJECT 01H	SUBJECT 02C	SUBJECT	SUBJECT	SUBJECT
A L A B A M A	A B R A H			P O R T	A N C H O R			
A N D	A M A T T	- A L - A R A B						
K E E,								

PART 2 OF 8 PART SERIES. SEE CIA

7-27MAR70

DATE OF PHOTO	TYPE	QUALITY	CLASS	NO. OF SCENES	SOURCE OF PHOTOGRAPH
14 APR 65	7	1	2	5	25X1C [redacted]

CLASSIFICATION SECRET | CAPTIONED BY [redacted]

Approved For Release 2003/04/15 : CIA-RDP78B04587A000517830015-0

DD FORM 1 JAN 70 1 FOR PREVIOUS EDITION | PHOTO ANALYSIS REPORT

Approved For Release 2000/04/17 : CIA-RDP78-05867A000517830015-0
EGIB

Next 1 Page(s) In Document Exempt

Approved For Release 2000/04/17 : CIA-RDP78-05867A000517830015-0

PHOTO NO. 1078341 | FLT NO. P-5127-65 | MAP REFERENCE O | LATITUDE 30.30N | LONGITUDE 47 47E

COUNTRY | PROVINCE 4456

AREA NO. IQ | SUBJECT A4A | SUBJECT AL4 | SUBJECT D36 | SUBJECT A62 | SUBJECT C2E | SUBJECT | SUBJECT | SUBJECT

ALAB AMVER | 8 ASRAH | 18 COR | 19 T | ARE 20 A | 28 HATT | 29 — AL — A | 39 RAB | 40 R 1 | 49

PART 1 OF 8 PART SERIES. ALECIA

6-7-29-30

DATE OF PHOTO 4 APR 65 | TYPE 7 | QUALITY 1 | CLASS 2 | NO. OF CARDS 5 | SOURCE OF PHOTOGRAPH [redacted]

ILLEGIB

CATEGORY [illegible]

Approved For Release 2000/04/17 : CIA-RDP78-05867A0005

DD FORM 1 JAN 174 PREVIOUS EDITIONS

PHOTO ANALYSIS REPORT

PHOTO NO.	LAT NO.	MAP REFERENCE	LATITUDE	LONGITUDE
1078343	P-5127-65	O	30-30N	47 47E

COUNTRY: [redacted] PROVINCE: [redacted]

AREA NO.	SUBJECT	SUBJECT	SUBJECT	SUBJECT	SUBJECT	SUBJECT	SUBJECT	SUBJECT
IQ	ALA	ALH	DJE	QAA	CJE			

ABADAN
QUMR
KERMANSHAH

PART 6 OF 8 PART SERIES. SECRET

6-9-29-30

DATE OF PHOTO	TYPE	QUALITY	CLASS	NO. OF CARDS	SOURCE OF PHOTOGRAPH
MAR 65	7	1	3	5	25X1C [redacted]

EXAMINATION: SECRET CAPTIONED BY: FM

Approved For Release 2000/04/17 : CIA-RDP78-05867A000517830015-0

FORM IP 174 PREVIOUS EDITIONS

PHOTO ANALYSIS REPORT

Approved For Release 2000/04/17 : CIA-RDP78-05867A000517830015-0
EGIB

Next 1 Page(s) In Document Exempt

Approved For Release 2000/04/17 : CIA-RDP78-05867A000517830015-0

PHOTO NO. 107834 | LAT NO. | MAP REFERENCE | LATITUDE | LONGITUDE

COUNTRY | PROVINCE

AREA NO. IQ | SUBJECT CL2 | SUBJECT J 36 | SUBJECT AKW | SUBJECT AEI | SUBJECT | SUBJECT | SUBJECT | SUBJECT

KUF 1A AL 1A IN 1A AN 1A AH 1A SA E R I A 2A C.

KIE W 3A 3A U/E 3A IN 3A SI 3A ALLAT 4A I

ON 4A GENTE R.

6-7-25-28-29

DATE OF PHOTO	TYPE	QUALITY	FLAGS	NO. OF FRAMES	SOURCE OF PHOTOGRAPH
	V			4	[redacted]

EXAMINATION BY | CAPTIONED BY

25X1C

Approved For Release 2000/08/17 : CIA-RDP78-03061A000517830015-0

FORM 174 USE PREVIOUS EDITIONS

PHOTO ANALYSIS REPORT

ASSIGN NO. 1078346	HAT NO. 12-5127-65	MAP REFERENCE C	LATITUDE 42.30 N	LONGITUDE 45 48 E
COUNTRY	PROVINCE 42 7C			

AREA NO. IQ	SUBJECT C62	SUBJECT C76	SUBJECT D36	SUBJECT AKW	SUBJECT	SUBJECT	SUBJECT	SUBJECT
K K T	9 A L	I M A R A			18 T A E R I A	19		
K I E W	29	30			28	29		
	39	39						

6-7-28-29

DATE OF PHOTO	TYPE	QUALITY	CLASS	NO. OF CARDS	SOURCE OF PHOTOGRAPH
MAR 65	7	1	[redacted]	4	25X1C

CLASSIFICATION [redacted] CAPTION BY [redacted]

Approved For Release 2000/04/17 : CIA-RDP78-05867A000[illegible]

FORM 174 USE PREVIOUS EDITIONS

PHOTO ANALYSIS REPORT

FRAME NO. 1078347	IPT NO. P-5127-65	MAP REFERENCE C	LATITUDE 32 30N	LONGITUDE 45 49E		
SUBJECT	PROVINCE 42 7C					

AREA NO.	SUBJECT	SUBJECT	SUBJECT	SUBJECT	SUBJECT	SUBJECT	SUBJECT	SUBJECT
EQ	A36	C62	C2A	AKW				
KUT	AL	IM	ARA			FACERIAL		
KIE	M							

L-7-28-29

DATE OF PHOTO	TYPE	QUALITY	CLASS	NO. OF CARDS	SOURCE OF PHOTOGRAPH
MAR 65	7	1	2	4	25X1C [redacted]

CLASSIFICATION SECRET CAPTIONED BY CIA

Approved For Release 2006/01/17 : CIA-RDP78-03061A000517830015-0

FORM 174 USE PREVIOUS EDITIONS

PHOTO ANALYSIS REPORT

PHOTO NO. 1078348 | LAT NO. | MAP REFERENCE | LATITUDE | LONGITUDE

COUNTRY | PROVINCE

AREA NO. | SUBJECT 1GM | SUBJECT ATI | SUBJECT 024 | SUBJECT 025 | SUBJECT | SUBJECT | SUBJECT | SUBJECT

(AR) AIRFIELD

BAKU - EAST AIRFIELD AND

MIG ENERGY PLANT CENTER

MAP AT 39.30N - 44.29E.

3-14-31

DATE OF PHOTO	TYPE	QUALITY	CLASS	NO. OF CARDS	SOURCE OF PHOTOGRAPH
				4	25X1C [redacted]

CLASSIFICATION | CAPTIONED BY

Approved For Release 2000/04/10 : CIA-RDP78-05366A000517830015-0

PHOTO ANALYSIS REPORT

PHOTO NO. 1078349 | LOT NO. [illegible] | MAP REFERENCE [illegible] | LATITUDE [illegible] | LONGITUDE [illegible]

COUNTRY [illegible] | PROVINCE [illegible]

AREA NO.	SUBJECT	SUBJECT	SUBJECT	SUBJECT	SUBJECT	SUBJECT	SUBJECT	SUBJECT
[illegible]	[illegible]	[illegible]	[illegible]	[illegible]	[illegible]	[illegible]	[illegible]	[illegible]

3-31

DATE OF PHOTO	TYPE	QUALITY	CLASS	NO. OF CARDS	SOURCE OF PHOTOGRAPH
[illegible]	[illegible]	[illegible]	[illegible]	[illegible]	[redacted]

CLASSIFICATION [illegible] CAPTIONED BY [illegible]

25X1C

Approved For Release 2000/04/17 : CIA-RDP78-05867A000517830015-0

FORM 174 USE PREVIOUS EDITIONS

PHOTO ANALYSIS REPORT

PHOTO NO.	LOT NO.	MAP REFERENCE	LATITUDE	LONGITUDE
1078350	F-5127-62	C	33 12N	44 30E

COUNTRY: PROVINCE: 42 76

AREA NO.	SUBJECT	SUBJECT	SUBJECT	SUBJECT	SUBJECT	SUBJECT	SUBJECT	SUBJECT
EQ	10m	2GB						
RAFHID			AIRFIELD					
1611	TARY		CAMP					

3-31

DATE OF PHOTO	TYPE	QUALITY	CLASS	NO. OF CARDS	SOURCE OF PHOTOGRAPH
11 Oct 65	7	1	2	1	[redacted]

25X1C

EXAMINED BY: CAPTIONED BY:

Approved For Release 2000/08/17 : CIA-RDP78-03362A000517830015-0

FORM 174 USE PREVIOUS EDITIONS

PHOTO ANALYSIS REPORT

GPO 871-399

PHOTO NO.	LAT NO.	MAP REFERENCE	LATITUDE	LONGITUDE
1078851	P-5127-62	C	33 17N	44 30E

PRIORITY

PROVINCE

4470

AREA NO.	SUBJECT	SUBJECT	SUBJECT	SUBJECT	SUBJECT	SUBJECT	SUBJECT	SUBJECT
FQ	16m	290						
RASHID			AIRFIELD					M
LATIFIYAH			CAMP					

3-31

DATE OF PHOTO	TYPE	QUALITY	CLASS	NO. OF CARDS	SOURCE OF PHOTOGRAPH
14 Dec 65	T	1	2	2	25X1C [redacted]

CLASSIFICATION: SECRET CAPTIONED BY

Approved For Release 2001/04/17 : CIA-RDP78B05687A000300030015-0

DD FORM 1 JAN 64 1473 USE PREVIOUS EDITIONS

PHOTO ANALYSIS REPORT

GPO 831-988

ROLL NO.	IAT NO.	MAP REFERENCE	LATITUDE	LONGITUDE
1078353				

COUNTRY	PROVINCE

LINE NO.	SUBJECT	SUBJECT	SUBJECT	SUBJECT	SUBJECT	SUBJECT	SUBJECT	SUBJECT
	BGA	C-2G	D-36	AKW				

1	2	3	4	5	6	7	8	9	10	11	12	13	14	15	16	17	18	19	20
				D	D					A	E	R	I	A	L		V	I	E	W	

21	22	23	24	25	26	27	28	29	30	31	32	33	34	35	36	37	38	39	40

41	42	43	44	45	46	47	48	49	50	51	52	53	54	55	56	57	58	59	60

6-7-38-27

DATE OF PHOTO	TYPE	QUALITY	CLASS	NO. OF CARDS	SOURCE OF PHOTOGRAPH
				4	25X1C [redacted]

CLASSIFICATION CAPTIONED BY

Approved For Release 2000/04/17 : CIA-RDP78-05867A000517830015-0

PHOTO NO. 1078358	LOT NO. A-6427-65	MAP REFERENCE C	LATITUDE 33 21 N	LONGITUDE 44 21 E	
COUNTRY	PROVINCE				
		427C			

AREA NO.	SUBJECT	SUBJECT	SUBJECT	SUBJECT	SUBJECT	SUBJECT	SUBJECT	SUBJECT
EQ	C62	E26	D36	C42	G16			

BAGHDAD — AIRFIELD IDENTIFIER

LAKE CENTER

6-7-8-29

DATE OF PHOTO	TYPE	QUALITY	CLASS	NO. OF CARDS	SOURCE OF PHOTOGRAPH
26 Oct 43	7	1	2	5	25X1C [redacted]

CLASSIFICATION — CAPTIONED BY

Approved For Release 2000/04/17 : CIA-RDP78-05867A000517000015-0

NPIC FORM 173 — PHOTO ANALYSIS REPORT

STRIP NO.	LOT NO.	MAP REFERENCE	LATITUDE	LONGITUDE
1078354	P-5127-65	C	3321N	4425E

COUNTRY: 427C

AREA NO.	SUBJECT	SUBJECT	SUBJECT	SUBJECT	SUBJECT	SUBJECT	SUBJECT	SUBJECT
IQ	C42	C2G	D36	AKW				
6AQH	DAD		1	ACRIAL		VIE	IW	

6-7-28-29

DATE OF PHOTO	TYPE	QUALITY	CLASS	NO. OF CARDS	SOURCE OF PHOTOGRAPH
26 Jan 65	7	1	2	4	25X1C [redacted]

EVALUATION: SECRET CAPTIONED BY: [illegible]

Approved For Release 2000/04/17 : CIA-RDP78-03061A000517830015-0

FORM 174 USE PREVIOUS EDITIONS

PHOTO ANALYSIS REPORT

PHOTO NO. 1078355 | LOT NO. P-5127-65 | MAP REFERENCE C | LATITUDE 33 21 N | LONGITUDE 44 25 E

COUNTRY | PROVINCE 427C

AREA NO.	SUBJECT	SUBJECT	SUBJECT	SUBJECT	SUBJECT	SUBJECT	SUBJECT	SUBJECT
IQ	C62	C2G	D36	AKW				
BAGH DAD			TAER IA	L	V I E	W		

6-7-28-29

DATE OF PHOTO	TYPE	QUALITY	CLASS	NO. OF CARDS	SOURCE OF PHOTOGRAPH
26 Sep 65	7	1	2	4	25X1C [redacted]

CLASSIFICATION SECRET | CAPTIONED BY [redacted]

Approved For Release 2000/04/17 : CIA-RDP78-03567A000517830015-0

FORM 174 USE PREVIOUS EDITIONS

PHOTO ANALYSIS REPORT

PHOTO NO.	LOT NO.	MAP REFERENCE	LATITUDE	LONGITUDE
1078356				

COUNTRY PROVINCE

AREA NO.	SUBJECT	SUBJECT	SUBJECT	SUBJECT	SUBJECT	SUBJECT	SUBJECT	SUBJECT
	D36	C62	C2G	AKW				

1	2	3	4	5	6	7	8	9	10	11	12	13	14	15	16	17	18	19	20
21	22	23	24	25	26	27	28	29	30	31	32	33	34	35	36	37	38	39	40
41	42	43	44	45	46	47	48	49	50	51	52	53	54	55	56	57	58	59	60

6-7-28-29

DATE OF PHOTO	TYPE	QUALITY	CLASS	NO. OF CARDS	SOURCE OF PHOTOGRAPH
	7	1	3	4	25X1C

CLASSIFICATION CAPTIONED BY

Approved for Release 2006/04/17 : CIA-RDP78-05867A000517830015-0

PHOTO ANALYSIS REPORT

PHOTO NO.	LAT NO.	MAP REFERENCE	LATITUDE	LONGITUDE
1078357	2-3127-6J	C	33 21 N	44 21 E

COUNTRY: [redacted] PROVINCE: 427C

AREA NO.	SUBJECT	SUBJECT	SUBJECT	SUBJECT	SUBJECT	SUBJECT	SUBJECT	SUBJECT
IQ	AKS	AKM	AKN					

1 2 3 4 5 DAD 10 RAILROAD 20
RSHA 25 LLING 30 YARD 35 S. 40
45 50

27

DATE OF PHOTO	TYPE	QUALITY	CLASS	NO. OF CARDS	SOURCE OF PHOTOGRAPH
26 Jun 65	7	1	S	3	25X1C [redacted]

CLASSIFICATION: SECRET CAPTIONED BY: [redacted]

Approved For Release 2000/04/17 : CIA-RDP78-05867A000517830015-0

FORM NO. 174 USE PREVIOUS EDITIONS

PHOTO ANALYSIS REPORT

GPO 871-988

PHOTO NO.	LAT NO.	MAP REFERENCE	LATITUDE	LONGITUDE
1078356	R-5127-GJ	C	53 21 N	44 21 E

COUNTRY: PROVINCE: 427C

AREA NO.	SUBJECT	SUBJECT	SUBJECT	SUBJECT	SUBJECT	SUBJECT	SUBJECT	SUBJECT
IQ	AKS	AKM	AKN					

1	2	3	4	5	6	7	8	9	10	11	12	13	14	15	16	17	18	19	20
B	A	G	H	D	A	D			R	A	I	L	R	O	A	D		M	A

21	22	23	24	25	26	27	28	29	30	31	32	33	34	35	36	37	38	39	40
R	B	H	A	L	L	I	N	G		Y	A	R	D	98.					

41	42	43	44	45	46	47	48	49	50	51	52	53	54	55	56	57	58	59	60

27

DATE OF PHOTO	TYPE	QUALITY	CLASS	NO. OF CARDS	SOURCE OF PHOTOGRAPH
26 Oct 65	7	1	A	3	25X1C [redacted]

CLASSIFICATION: SECRET CAPTIONED BY: CIA

Approved For Release 2000/04/17 : CIA-RDP78-05867A000517830015-0

FORM NO. 174 USE PREVIOUS EDITIONS

PHOTO ANALYSIS REPORT

GPO 871-388